



Ngaraard State Government, P.O. Box 6026, Republic of Palau 96940  
Tel: (680) 824-4499 • Fax: (680) 824-4855 • E-Mail: demok@palaunet.com

**Kerradel Conservation Network (KCN)**  
*"Ngaraard State PAN Office"*

P.O. Box 40842  
 Koror, Republic of Palau 96940  
 Tel: (680) 824-2000 • Fax: (680) 824-2001  
 E-Mail: kcndemok@gmail.com

**State Laws Enforced by Kerradel Conservation Network**

*Fact Sheets*  
*"Ngaraard State Conservation Areas"*

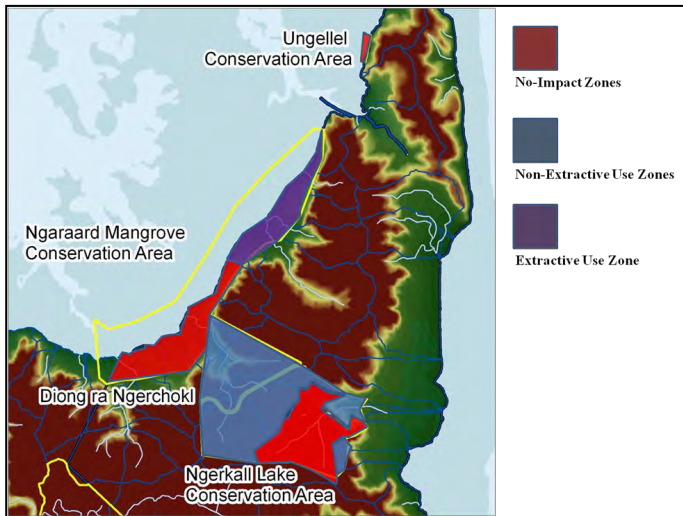


"Diong era Ngerchokl" of Ngaraard State,... The Source of the elusive Youth!



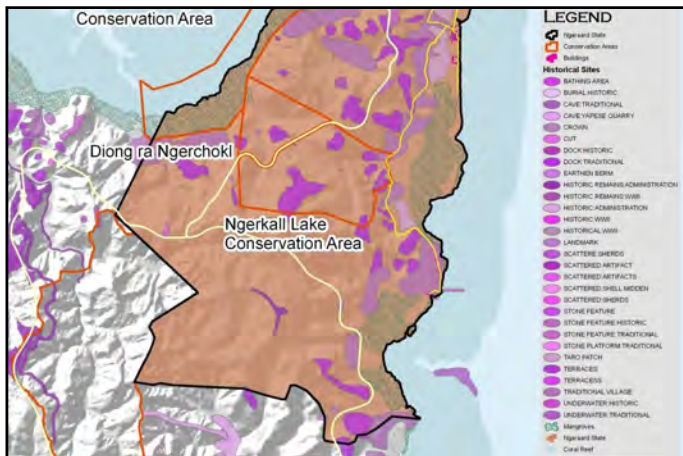
For more information on the sites, please contact the addresses above!

Law No.	Effective Date	Description
NSPL 2-4	October 11, 1986	To provide for license of businesses within the State of Ngaraard and for other purposes.
NSPL No. 2-15	June 20, 1987	To create the Ngaraard Historic Sites Commission; to prescribe its duties and responsibilities; to establish the State Office of Historical Sites and Antiquities, and for other purposes.
NSPL No. 4-4	May 10, 1994	To provide for the designation and set aside of Mangrove Area on the West Coast of Ngaraard as a Conservation Area.
NSPL No. 4-29	October 22, 1997	To authorize the State to initiate and implement all necessary requirements for the Registration of Motor Vehicles and Boats in Ngaraard State and for other purposes.
NSPL No.5-4	September 9, 1998	To designate the month of April, August and December to be the Ngaraard State Sanitary months and for other purposes.
NSPL No. 5-10	March 4, 1999	To prohibit the use and operation of Jet Skis in certain areas of the Ngaraard State, and for other purposes.
NSPL No. 6-22	February 07, 2003	To prohibit any structure to raise pet pigs, or piggery within the mangroves, shorelines, streamlines, river-lines, and wetlands of the State of Ngaraard, and for other related purposes.
NSPL No. 6-12	January 29, 2004	To require the license of boats physically and frequently operated within the territorial waters of Ngaraard State, to establish a fund consisting of license fee to be utilized for conservation enforcement, and other related purposes.
NSPL No. 7-7	September 14, 2006	To prohibit the taking, and sale of land crabs during specific phases of the Moon, to prohibit the taking of undersize land crabs, to provide for violations of this Act, and for related purposes.
NSPL No. 7-13	July 24, 2007	To designate a wetland area in Ungelel as a Conservation area and for other related purposes.
NSPL No. 7-17	November 28, 2007	To levy tax on motor vehicles and motorcycle within Ngaraard State and to repeal NSPL No. 4-29 and other related purposes.
NSPL No. 7-20	June 12, 2008	To provide for a moratorium for the fishing method of <i>mengesokes</i> (or set netting) in the eastern waters of Ngaraard State; to provide for violations of this act; to repeal NSPL No. 2-4 in its entirety and for other purposes.
NSPL No. 7-24	October 02, 2008	To establish a building permit and fee requirement, and related purposes. *Permit required, permit application, permit fee, permit conditions, permit inspections.
NSPL No. 7-25	November 20, 2008	To designate and declare Ngerkall Lake, the Metmellasech Water Dam, and Diong Era Ngerchokl and the areas surrounding it as conservation areas in Ngaraard State, and for other related purposes.
NSPL No. 8-2	July 14, 2010	To provide for the exercise of the State's power of eminent domain, and other related purposes.
NSPL No. 8-5	December 03, 2010	To establish a marine and territorial conservation zone in Ngkeklau, Ngaraard to be called the Ongiil Conservation Area, to regulate activities within such Conservation Area, and to provide for penalties for violation of this Act, and for other related purposes.
NSPL No. 8-9	July 13, 2011	To establish a moratorium for any person to engage in commercial activity with, hold possession of Holothurians or wild Sea Cucumber and Beche-de-mer with Ngaraard State territorial water, to provide penalties for violation of this Act, and for other related purposes.
NSPL No. 8-11	July 13, 2011	To establish a curfew for minors, to prescribe penalties for violations thereof, and for other related purposes.
NSPL No. 8-13	March 07, 2012	To amend NSPL No. 8-5, relating to the circumstances where one is permitted to enter the Ongiil Conservation Area and for other purposes.
NSPL No. 8-24	February 22, 2013	To require tax for every pet dogs within Ngaraard State and other related purposes.
NSPL No. 8-25	February 28, 2013	To prohibit campaigning on the day of an election, to provide for penalties for violation of this Act, and for other related purposes.

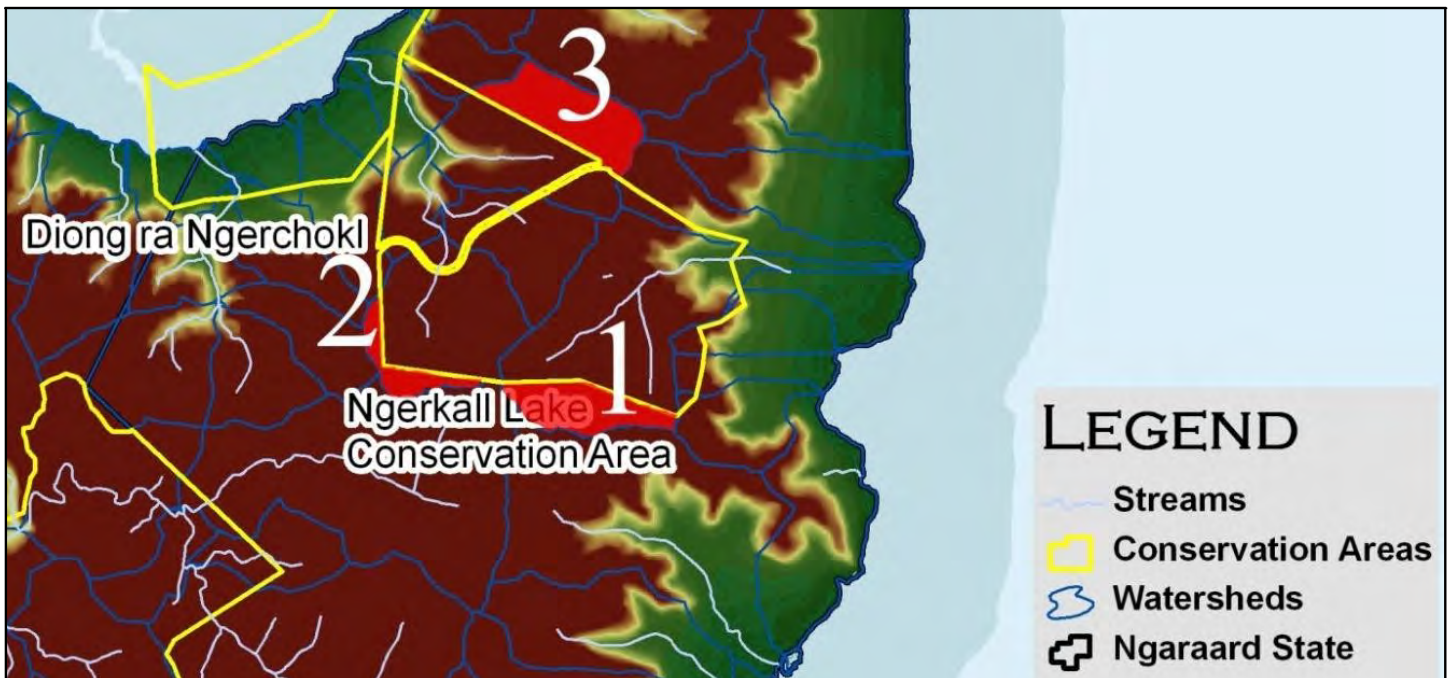


(Picture above) Zones in the Network with zone boundaries of no-impact; non-extractive use; and extractive use.

(Picture below) Cultural and historical sites are shown in colors however there are no cultural sites known and/or recorded in the mangrove conservation areas.



(Picture above) Kerradel Conservation Network within Ngeraard State. The Network includes the West Coast Mangrove Conservation Area (on this map labeled as Ngeraard Mangrove Conservation Area), Ungellel Conservation Area, Diong Era Ngerchokl Conservation Area, and Ngerkall Lake and Metmellasech Watershed Conservation Area.



(Figure above) Watershed boundaries and Conservation Area boundaries. **Area 1** drains into the Ngerkall Lake and Metmellasech Dam, and is not included in the Conservation Area. **Areas 2 and 3** drain into Ngerchokl Stream and are not included in the Conservation Area. (Modifications made to map provided by PALARIS).

# KERRADEL CONSERVATION NETWORK MANAGEMENT PLAN 20 YEAR VISION

We, the people of Ngaraard, want to enjoy our marine and terrestrial resources for a long time to come;  
 And we want to have a sustainable harvesting practice that everyone now and tomorrow can share the resources;  
 And definitely we want to have an in-come generation through eco-friendly tourism that appreciates our heritage!

